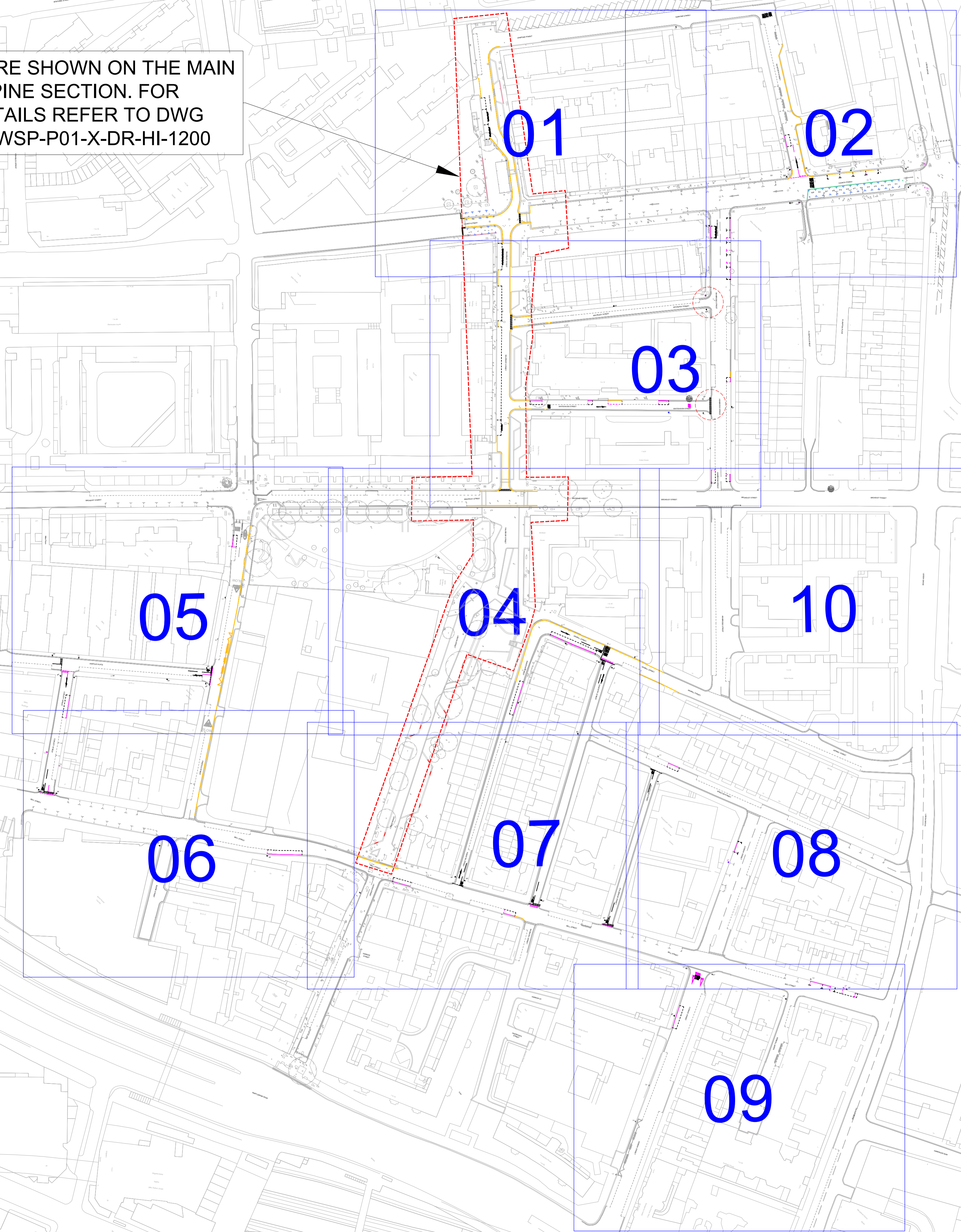


WORKS ARE SHOWN ON THE MAIN GREEN SPINE SECTION. FOR MORE DETAILS REFER TO DWG 70034827-WSP-P01-X-DR-HI-1200

- KEY**
- BOUNDARY LIMITING THE GREEN SPINE MAIN WORKS. WORKS NOT SHOWN
 - PROPOSED PRIMROSE YELLOW LINE MARKINGS
 - PROPOSED WHITE LINE MARKING
 - EXISTING ROAD MARKING TO BE REMOVED
 - EXISTING LINE MARKING



- NOTES**
- THESE DRAWINGS EXCLUDE THE GREEN SPINE MAIN SECTION ROAD MARKING WORKS. FOR DETAILS ON THIS SECTION REFER TO DRAWING 70034827-WSP-P01-X-DR-HI-1200
1. NEW POSTS TO BE LOCATED MINIMUM 450 mm FROM THE KERB FACE
 2. ALL NEW SIGNS TO BE LOCATED AT A MINIMUM HEIGHT OF 2.3 m TO THE UNDERSIDE OF THE SIGN

S3-P01	08.12.2020	JL	FIRST ISSUE	JCH	JN
REV	DATE	BY	DESCRIPTION	CHK	APP

DRAWING STATUS: **DETAILED DESIGN**



25 Mandela Way, London, SE1 5SZ
www.fmconway.co.uk www.wsp.com

CLIENT



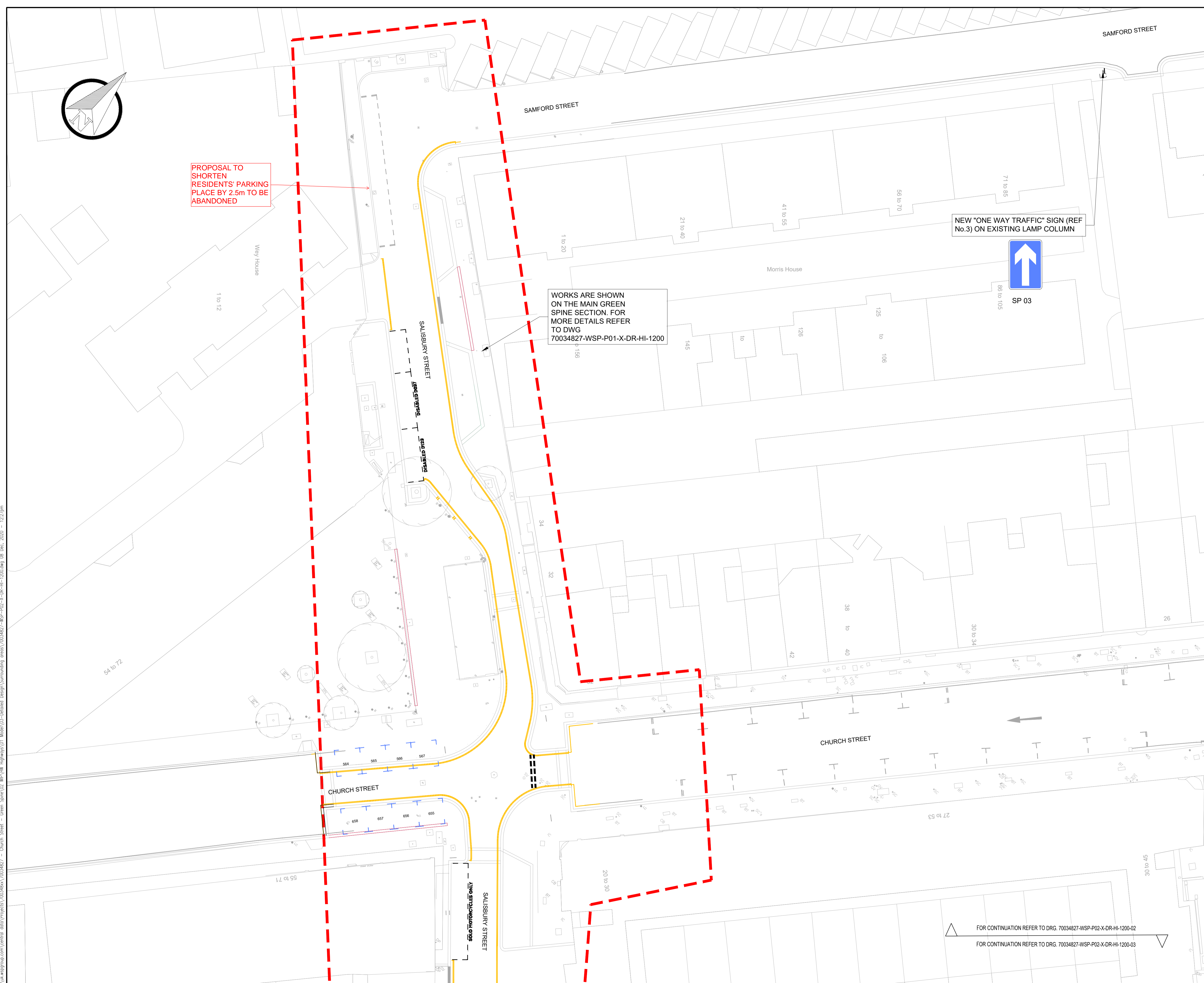
PROJECT: CHURCH STREET - GREEN SPINE SURROUNDING AREAS

TITLE: EXISTING / PROPOSED ROAD MARKING AND SIGNAGE

SCALE @ A1	DATE	DESIGN/DRAWN	CHECKED	APPROVED	SHEET
1:1000	08.12.2020	JL	JCH	JN	A1
JOB No:	FMC PROJECT No:	BRIEF/D88 No:			
70034827	WWESA2042	BR47368			

DRAWING No: 70034827-WSP-P02-X-DR-HI-1200-00 S3-P01

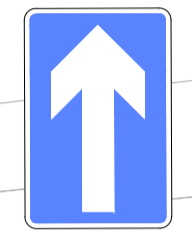
This map is reproduced from Ordnance Survey material with the permission of Ordnance Survey on behalf of the Controller of Her Majesty's Stationery Office © Crown copyright. Unauthorised reproduction infringes Crown copyright and may lead to prosecution or civil proceedings. (WCC/LA 100019597)



PROPOSAL TO SHORTEN RESIDENTS' PARKING PLACE BY 2.5m TO BE ABANDONED

WORKS ARE SHOWN ON THE MAIN GREEN SPINE SECTION. FOR MORE DETAILS REFER TO DWG 70034827-WSP-P01-X-DR-HI-1200

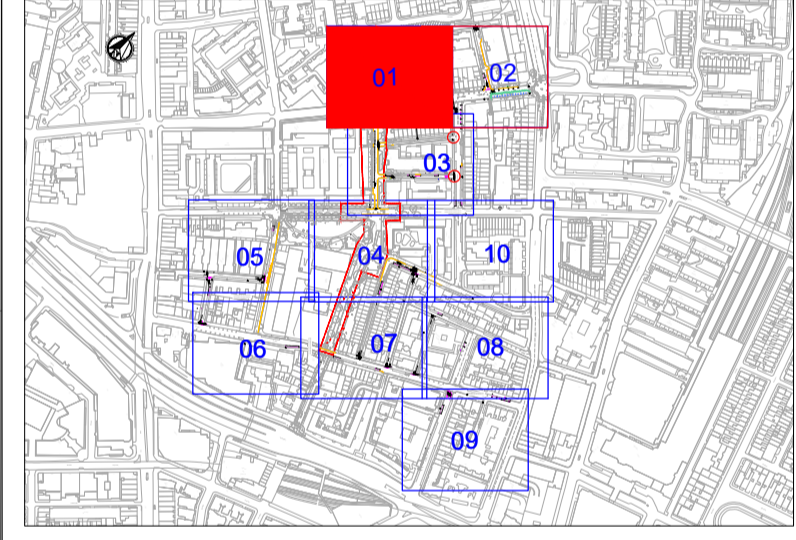
NEW "ONE WAY TRAFFIC" SIGN (REF No.3) ON EXISTING LAMP COLUMN



KEY

- BOUNDARY LIMITING THE GREEN SPINE MAIN WORKS. WORKS NOT SHOWN
- PROPOSED PRIMROSE YELLOW LINE MARKINGS
- PROPOSED WHITE LINE MARKING
- PROPOSED SIGN AND POST
- PROPOSED DOUBLE SIGN AND POST
- PROPOSED SIGN ON EXISTING LAMP COLUMN
- EXISTING ROAD MARKING TO BE REMOVED
- EXISTING SIGN AND POST TO BE REMOVED
- EXISTING POST TO BE REMOVED AND SIGN TO BE RELOCATED
- EXISTING SIGN TO BE REMOVED FROM EXISTING LAMP COLUMN. PROPOSED SIGN ON EXISTING LAMP COLUMN
- RELOCATED SIGN ON EXISTING POST
- RELOCATED SIGN ON EXISTING LAMP COLUMN
- SIGN AND POST TO BE RELOCATED
- RELOCATED SIGN AND POST
- EXISTING LINE MARKING
- EXISTING SIGN AND POST
- EXISTING DOUBLE FACED SIGN
- EXISTING LAMP COLUMN
- EXISTING CANNON BOLLARD
- EXISTING TREE

- NOTES**
1. THESE DRAWINGS EXCLUDE THE GREEN SPINE MAIN SECTION ROAD MARKING WORKS. FOR DETAILS ON THIS SECTION REFER TO DRAWING 70034827-WSP-P01-X-DR-HI-1200
 2. NEW POSTS TO BE LOCATED MINIMUM 450 mm FROM THE KERB FACE
 3. ALL NEW SIGNS TO BE LOCATED AT A MINIMUM HEIGHT OF 2.3 m TO THE UNDERSIDE OF THE SIGN



REV	DATE	BY	DESCRIPTION	CHK	APP
S3-P01	08.12.2020	JL	FIRST ISSUE	JCH	JN

DRAWING STATUS: **DETAILED DESIGN**

25 Mandela Way, London, SE1 5SZ
www.fmconway.co.uk www.wsp.com



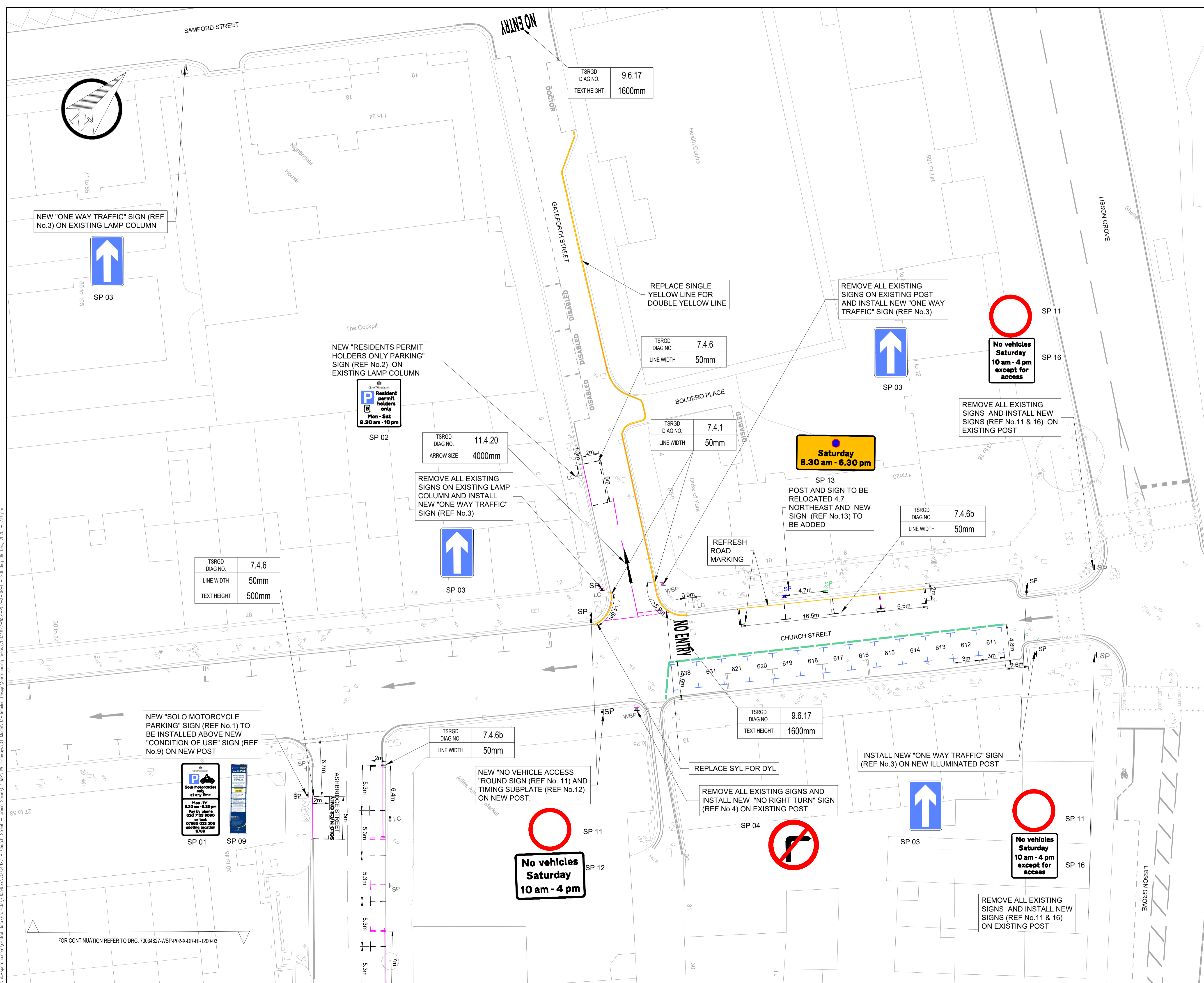
PROJECT: CHURCH STREET - GREEN SPINE SURROUNDING AREAS

TITLE: EXISTING / PROPOSED ROAD MARKING AND SIGNAGE

SCALE @ A1	DATE	DESIGN/DRAWN	CHECKED	APPROVED	SHEET
1:250	08.12.2020	JL	JCH	JN	A1
JOB No:	FMC PROJECT No:	BRIEF/DSS No:			
70034827	WWESA2042	BR47368			
DRAWING No:	REV:				
70034827-WSP-P02-X-DR-HI-1200-01	S3-P01				

FOR CONTINUATION REFER TO DRG. 70034827-WSP-P02-X-DR-HI-1200-02
FOR CONTINUATION REFER TO DRG. 70034827-WSP-P02-X-DR-HI-1200-03

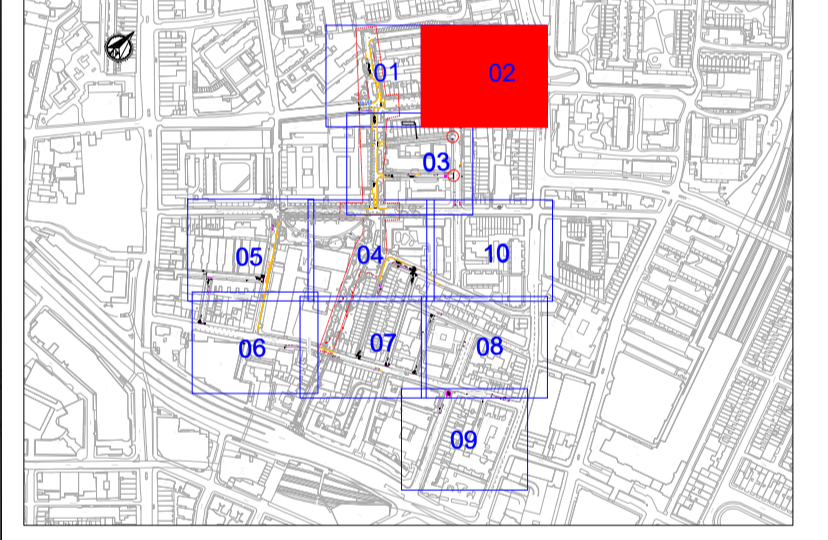
This map is reproduced from Ordnance Survey material with the permission of Ordnance Survey on behalf of the Controller of Her Majesty's Stationery Office © Crown copyright. Unauthorised reproduction infringes Crown copyright and may lead to prosecution or civil proceedings. (WCCC/LA 100019597)



KEY

- PROPOSED PRIMROSE YELLOW LINE MARKINGS
- PROPOSED LIGHT BLUE LINE TO DELIMIT MARKET STALLS
- PROPOSED WHITE LINE MARKING
- SP PROPOSED SIGN AND POST
- HSP PROPOSED DOUBLE SIGN AND POST
- WBP PROPOSED SIGN ON INTERNALLY ILLUMINATED WIDE POST
- LC PROPOSED SIGN ON EXISTING LAMP COLUMN
- EXISTING ROAD MARKING TO BE REMOVED
- SP EXISTING SIGN AND POST TO BE REMOVED
- SP EXISTING POST TO BE REMOVED AND SIGN TO BE RELOCATED
- LC EXISTING SIGN TO BE REMOVED FROM EXISTING LAMP COLUMN. PROPOSED SIGN ON EXISTING LAMP COLUMN
- SP RELOCATED SIGN ON EXISTING POST
- LC RELOCATED SIGN ON EXISTING LAMP COLUMN
- HSP SIGN AND POST TO BE RELOCATED
- HSP RELOCATED SIGN AND POST
- EXISTING LINE MARKING
- SP EXISTING SIGN AND POST
- HSP EXISTING DOUBLE FACED SIGN
- LC EXISTING LAMP COLUMN
- B EXISTING CANNON BOLLARD
- EXISTING TREE
- PROPOSED MASS PEDESTRIAN GUARD BARRIERS OR SIMILAR APPROVED
- TRAFFIC DELINEATOR POST

- NOTES**
- THESE DRAWINGS EXCLUDE THE GREEN SPINE MAIN SECTION ROAD MARKING WORKS, FOR DETAILS ON THIS SECTION REFER TO DRAWING 70034827-WSP-P01-X-DR-HI-1200
 - NEW POSTS TO BE LOCATED MINIMUM 450mm FROM THE KERB FACE
 - ALL NEW SIGNS TO BE LOCATED AT A MINIMUM HEIGHT OF 2.3m TO THE UNDERSIDE OF THE SIGN



REV	DATE	BY	DESCRIPTION	CHK	APD
S3-P01	08.12.2020	JL	FIRST ISSUE	JCH	JN

DETAILED DESIGN

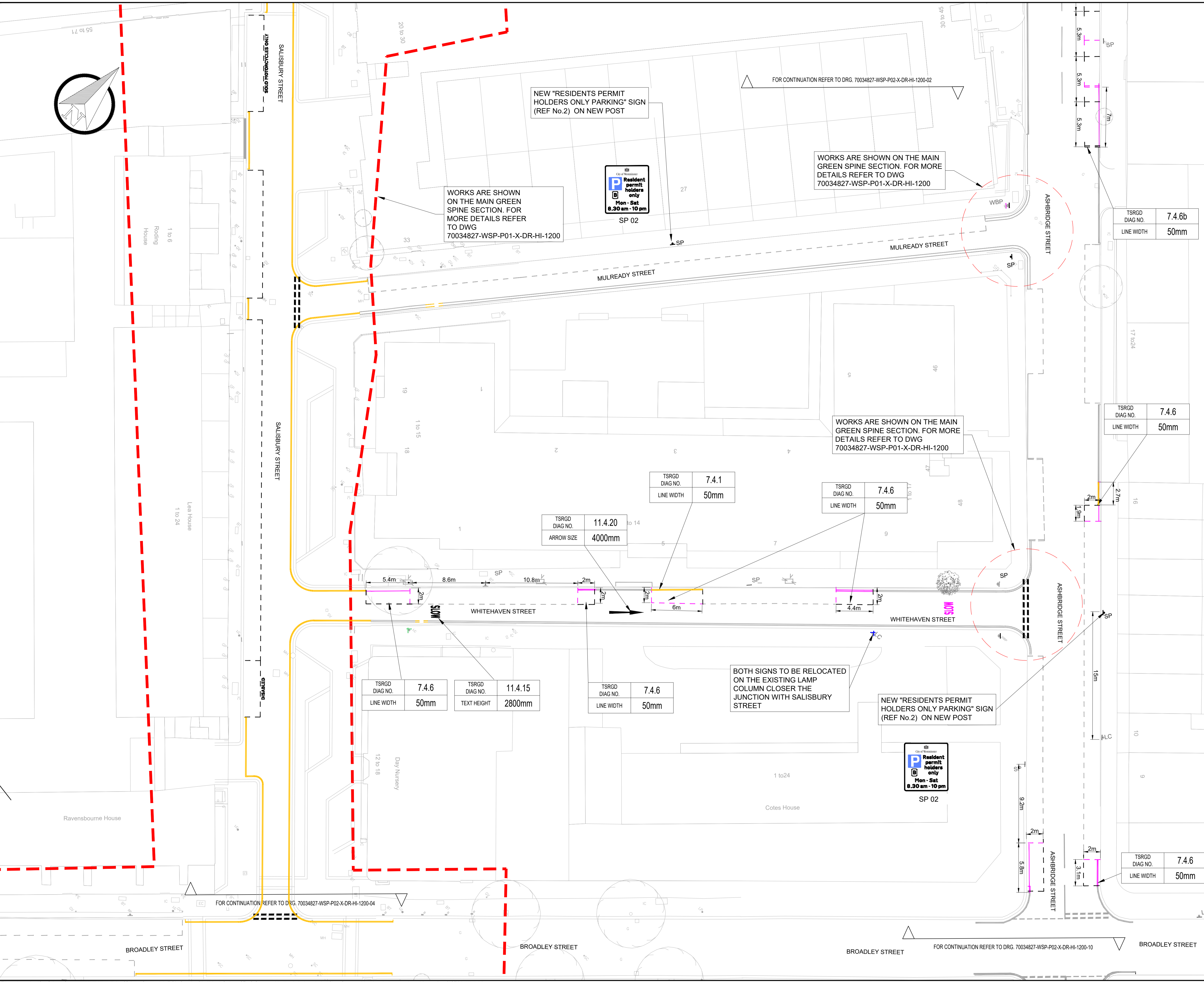
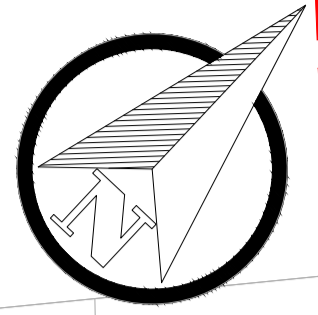


PROJECT
CHURCH STREET - GREEN SPINE
SURROUNDING AREAS

TITLE
EXISTING / PROPOSED
ROAD MARKING AND SIGNAGE

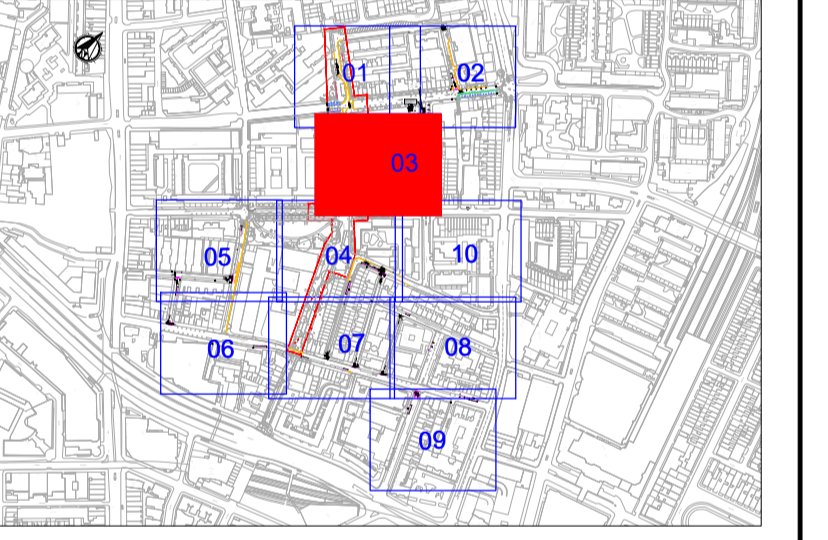
SCALE @ A1	DATE	DESIGN/DRAWN	CHECKED	APPROVED	SHEET
1:250	08.12.2020	JL	JCH	JN	A1
JOB No.	FMC PROJECT No.	DESIGN No.	CHECKED No.	APPROVED No.	SHEET No.
70034827	WWESA2042				BR47368
DRAWING No.	REV				
70034827-WSP-P02-X-DR-HI-1200-02	S3-P01				

This map is reproduced from Ordnance Survey material with the permission of Ordnance Survey on behalf of the Controller of Her Majesty's Stationery Office © Crown copyright. Unauthorised reproduction infringes Crown copyright and may lead to prosecution or civil proceedings. (WCC/LA 100019597)



KEY	
	BOUNDARY LIMITING THE GREEN SPINE MAIN WORKS. WORKS NOT SHOWN
	PROPOSED PRIMROSE YELLOW LINE MARKINGS
	PROPOSED WHITE LINE MARKING
	PROPOSED SIGN AND POST
	PROPOSED DOUBLE SIGN AND POST
	PROPOSED SIGN ON EXISTING LAMP COLUMN
	EXISTING ROAD MARKING TO BE REMOVED
	EXISTING SIGN AND POST TO BE REMOVED
	EXISTING POST TO BE REMOVED AND SIGN TO BE RELOCATED
	EXISTING SIGN TO BE REMOVED FROM EXISTING LAMP COLUMN. PROPOSED SIGN ON EXISTING LAMP COLUMN
	RELOCATED SIGN ON EXISTING POST
	RELOCATED SIGN ON EXISTING LAMP COLUMN
	SIGN AND POST TO BE RELOCATED
	RELOCATED SIGN AND POST
	EXISTING LINE MARKING
	EXISTING SIGN AND POST
	EXISTING DOUBLE FACED SIGN
	EXISTING LAMP COLUMN
	EXISTING CANNON BOLLARD
	EXISTING TREE

- NOTES**
- THESE DRAWINGS EXCLUDE THE GREEN SPINE MAIN SECTION ROAD MARKING WORKS. FOR DETAILS ON THIS SECTION REFER TO DRAWING 70034827-WSP-P01-X-DR-HI-1200
 - NEW POSTS TO BE LOCATED MINIMUM 450mm FROM THE KERB FACE
 - ALL NEW SIGNS TO BE LOCATED AT A MINIMUM HEIGHT OF 2.3m TO THE UNDERSIDE OF THE SIGN



REV	DATE	BY	DESCRIPTION	CHK	APD
S3-P01	08.12.2020	JL	FIRST ISSUE	JCH	JN

DRAWING STATUS: **DETAILED DESIGN**

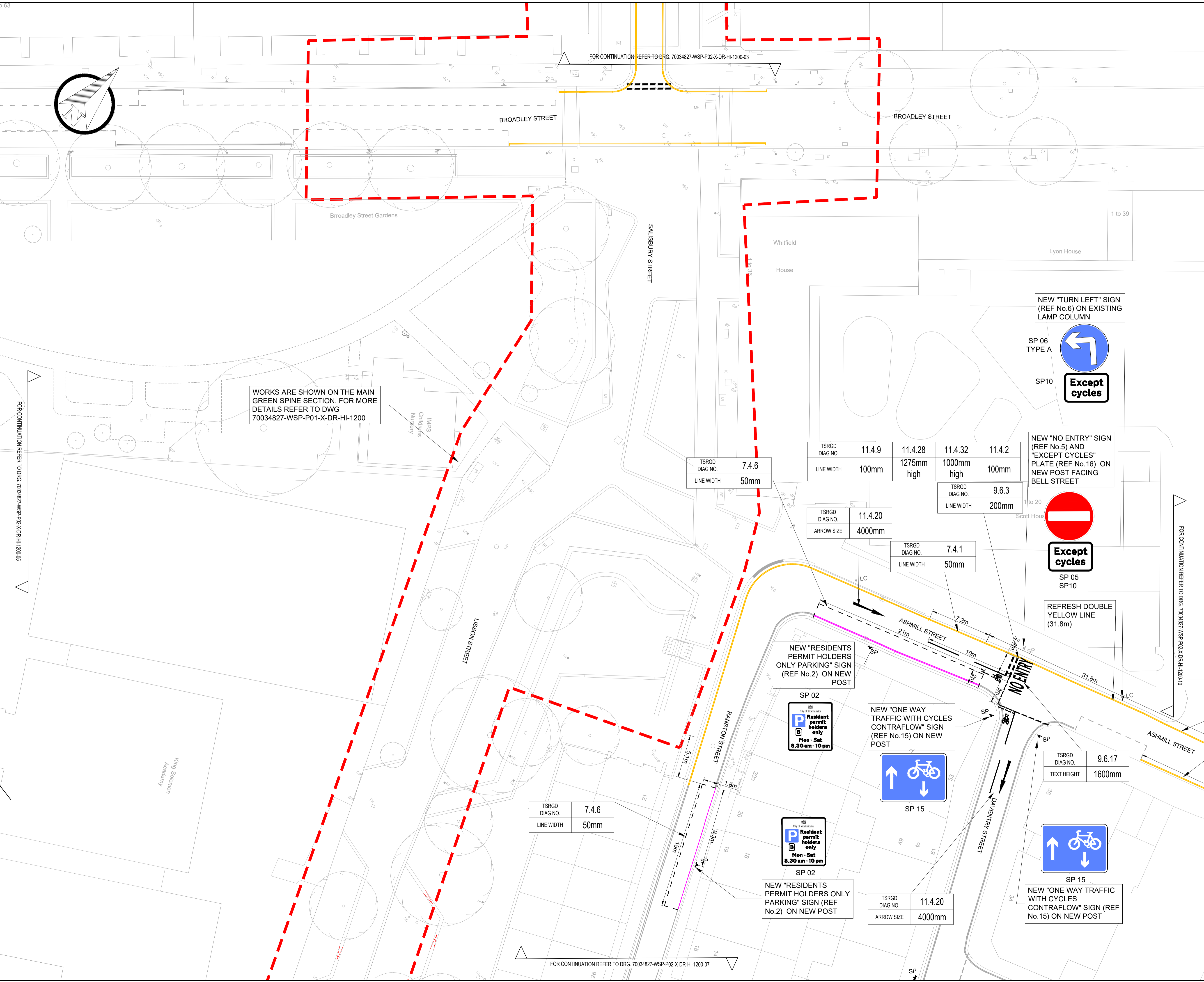
25 Mandella Way, London, SE1 5SZ
www.fmconway.co.uk www.wsp.com

CLIENT:

PROJECT: **CHURCH STREET - GREEN SPINE SURROUNDING AREAS**

TITLE: **EXISTING / PROPOSED ROAD MARKING AND SIGNAGE**

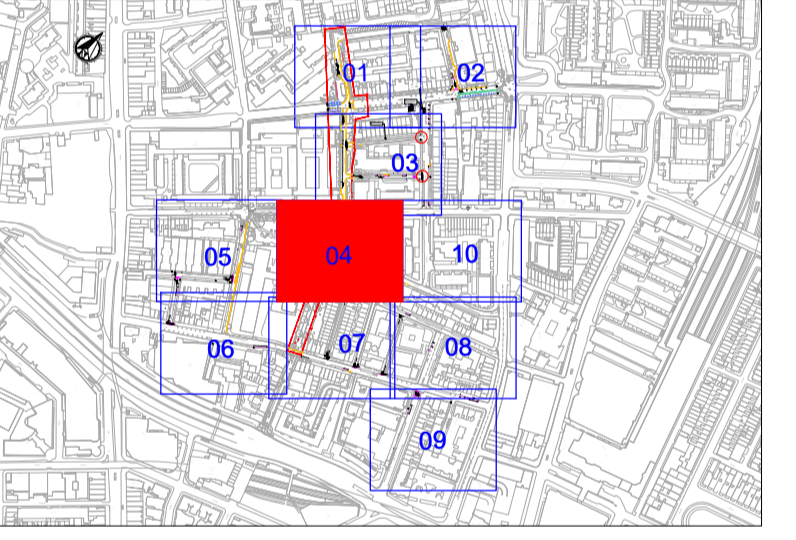
SCALE @ A1	DATE	DESIGN/DRAWN	CHECKED	APPROVED	SHEET
1:250	08.12.2020	JL	JCH	JN	A1
JOB No.	FMC PROJECT No.	BRIEF/D58 No.			
70034827	WWESA2042	BR47368			
DRAWING No.					REV
70034827-WSP-P02-X-DR-HI-1200-03					S3-P01



KEY

- BOUNDARY LIMITING THE GREEN SPINE MAIN WORKS. WORKS NOT SHOWN
- PROPOSED PRIMROSE YELLOW LINE MARKINGS
- PROPOSED WHITE LINE MARKING
- PROPOSED SIGN AND POST
- PROPOSED DOUBLE SIGN AND POST
- PROPOSED SIGN ON EXISTING LAMP COLUMN
- EXISTING ROAD MARKING TO BE REMOVED
- EXISTING SIGN AND POST TO BE REMOVED
- EXISTING POST TO BE REMOVED AND SIGN TO BE RELOCATED
- EXISTING SIGN TO BE REMOVED FROM EXISTING LAMP COLUMN. PROPOSED SIGN ON EXISTING LAMP COLUMN
- RELOCATED SIGN ON EXISTING POST
- RELOCATED SIGN ON EXISTING LAMP COLUMN
- SIGN AND POST TO BE RELOCATED
- RELOCATED SIGN AND POST
- EXISTING LINE MARKING
- EXISTING SIGN AND POST
- EXISTING DOUBLE FACED SIGN
- EXISTING LAMP COLUMN
- EXISTING CANNON BOLLARD
- EXISTING TREE

- NOTES**
1. THESE DRAWINGS EXCLUDE THE GREEN SPINE MAIN SECTION ROAD MARKING WORKS. FOR DETAILS ON THIS SECTION REFER TO DRAWING 70034827-WSP-P01-X-DR-HI-1200
 2. NEW POSTS TO BE LOCATED MINIMUM 450 mm FROM THE KERB FACE
 3. ALL NEW SIGNS TO BE LOCATED AT A MINIMUM HEIGHT OF 2.3 m TO THE UNDERSIDE OF THE SIGN



S3-P01	08.12.2020	JL	FIRST ISSUE	JCH	JN
REV	DATE	BY	DESCRIPTION	CHK	APD

DRAWING STATUS: **DETAILED DESIGN**

25 Mandela Way, London, SE1 5SZ
www.fmconway.co.uk www.wsp.com

City of Westminster

PROJECT: CHURCH STREET - GREEN SPINE SURROUNDING AREAS
TITLE: EXISTING / PROPOSED ROAD MARKING AND SIGNAGE

SCALE @ A1	DATE	DESIGN/DRAWN	CHECKED	APPROVED	SHEET
1:250	08.12.2020	JL	JCH	JN	A1
JOB No.	FMC PROJECT No.	BRIEF/D8B No.			
70034827	WWESA2042	BR47368			

DRAWING No. 70034827-WSP-P02-X-DR-HI-1200-04 S3-P01

FOR CONTINUATION REFER TO DRG. 70034827-WSP-P02-X-DR-HI-1200-05

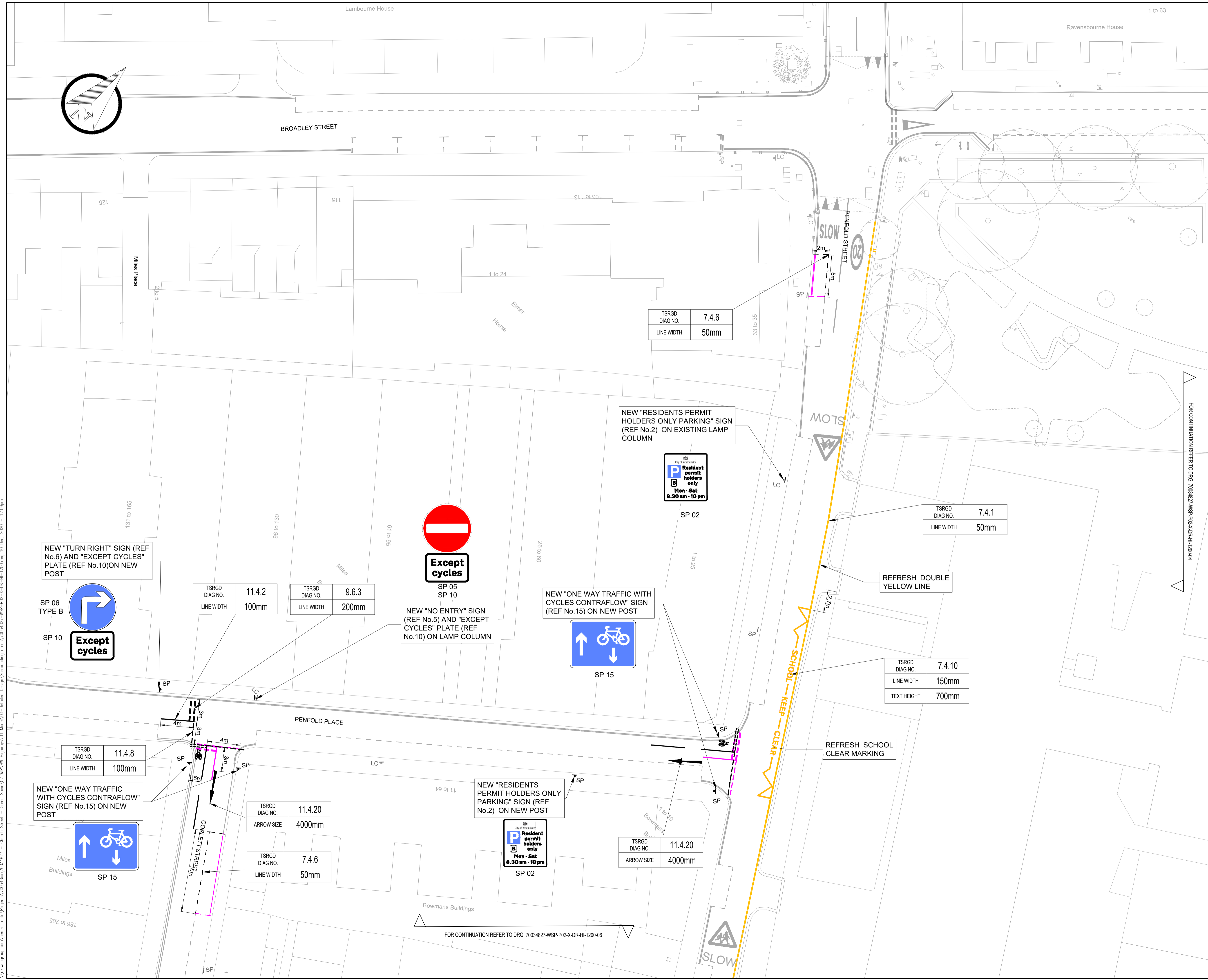
FOR CONTINUATION REFER TO DRG. 70034827-WSP-P02-X-DR-HI-1200-10

FOR CONTINUATION REFER TO DRG. 70034827-WSP-P02-X-DR-HI-1200-03

FOR CONTINUATION REFER TO DRG. 70034827-WSP-P02-X-DR-HI-1200-07

WORKS ARE SHOWN ON THE MAIN GREEN SPINE SECTION. FOR MORE DETAILS REFER TO DWG 70034827-WSP-P01-X-DR-HI-1200

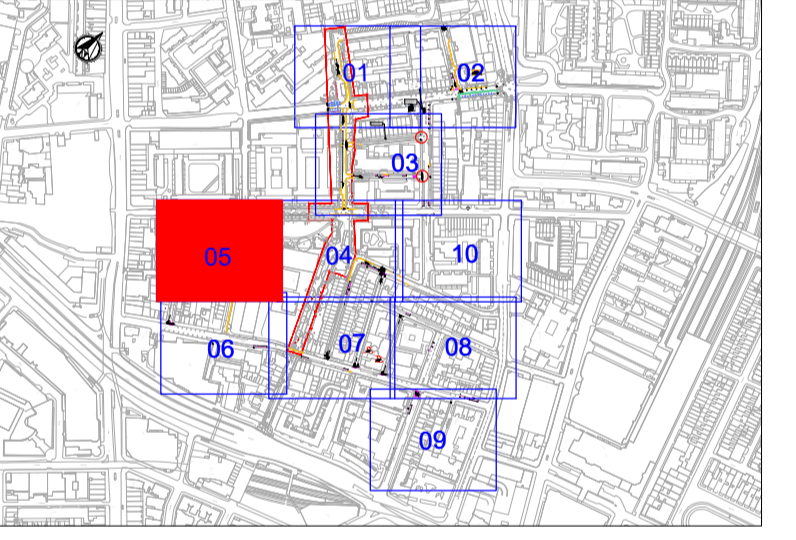
This map is reproduced from Ordnance Survey material with the permission of Ordnance Survey on behalf of the Controller of Her Majesty's Stationery Office © Crown copyright. Unauthorised reproduction infringes Crown copyright and may lead to prosecution or civil proceedings. (WCC/LA 100019597)



KEY

- BOUNDARY LIMITING THE GREEN SPINE MAIN WORKS. WORKS NOT SHOWN
- PROPOSED PRIMROSE YELLOW LINE MARKINGS
- PROPOSED WHITE LINE MARKING
- SP PROPOSED SIGN AND POST
- H SP PROPOSED DOUBLE SIGN AND POST
- LC PROPOSED SIGN ON EXISTING LAMP COLUMN
- EXISTING ROAD MARKING TO BE REMOVED
- SP EXISTING SIGN AND POST TO BE REMOVED
- H SP EXISTING POST TO BE REMOVED AND SIGN TO BE RELOCATED
- LC EXISTING SIGN TO BE REMOVED FROM EXISTING LAMP COLUMN. PROPOSED SIGN ON EXISTING LAMP COLUMN
- SP RELOCATED SIGN ON EXISTING POST
- LC RELOCATED SIGN ON EXISTING LAMP COLUMN
- H SP SIGN AND POST TO BE RELOCATED
- H SP RELOCATED SIGN AND POST
- EXISTING LINE MARKING
- SP EXISTING SIGN AND POST
- H SP EXISTING DOUBLE FACED SIGN
- LC EXISTING LAMP COLUMN
- B EXISTING CANNON BOLLARD
- EXISTING TREE

- NOTES**
1. THESE DRAWINGS EXCLUDE THE GREEN SPINE MAIN SECTION ROAD MARKING WORKS. FOR DETAILS ON THIS SECTION REFER TO DRAWING 70034827-WSP-P01-X-DR-HI-1200
 2. NEW POSTS TO BE LOCATED MINIMUM 450mm FROM THE KERB FACE
 3. ALL NEW SIGNS TO BE LOCATED AT A MINIMUM HEIGHT OF 2.3m TO THE UNDERSIDE OF THE SIGN



REV	DATE	BY	DESCRIPTION	CHK	APP
S3-P01	08.12.2020	JL	FIRST ISSUE	JCH	JN

DRAWING STATUS

DETAILED DESIGN

25 Mandela Way, London, SE1 5SZ
www.fmconway.co.uk www.wsp.com

City of Westminster

PROJECT

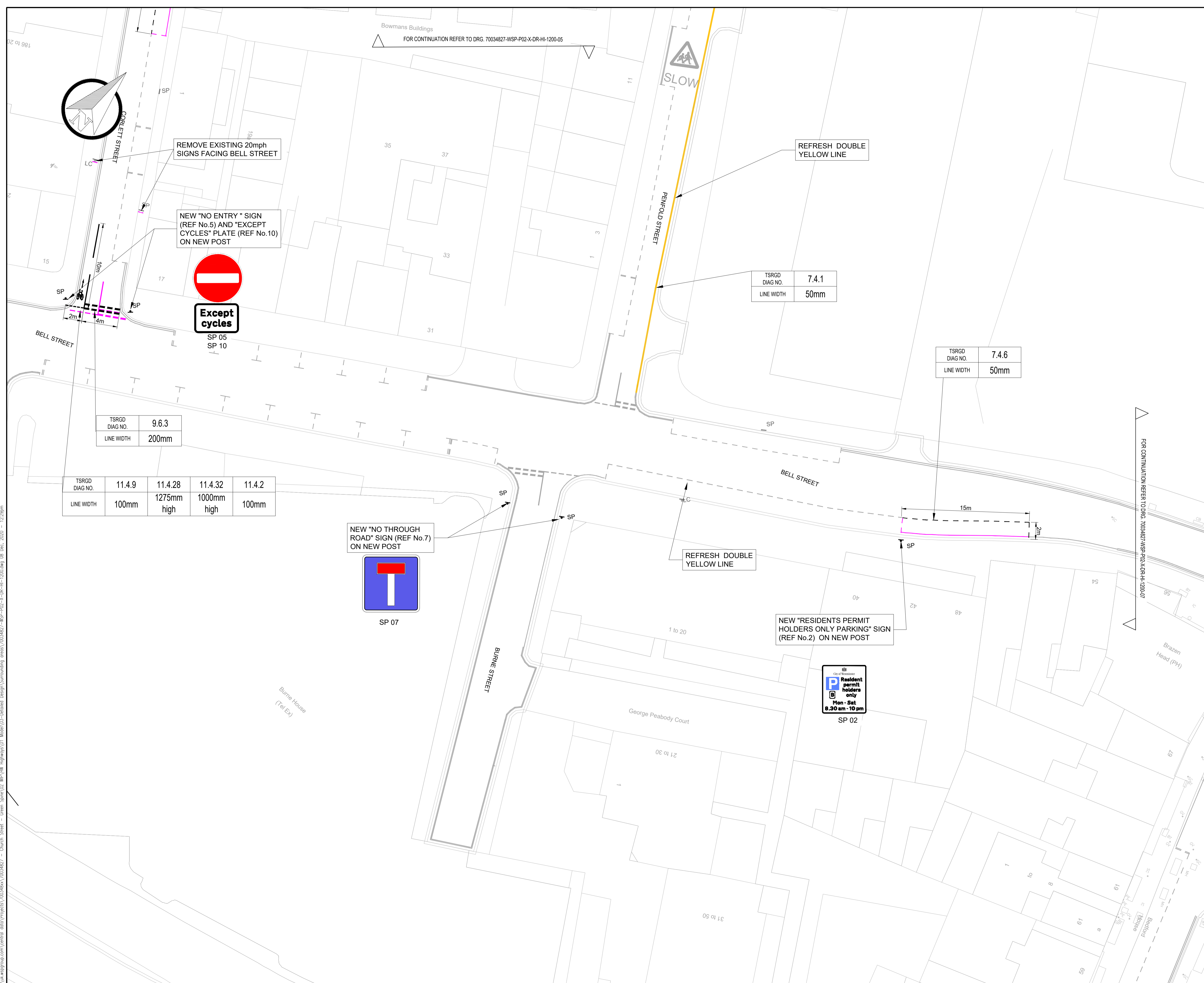
CHURCH STREET - GREEN SPINE
SURROUNDING AREAS

TITLE

EXISTING / PROPOSED
ROAD MARKING AND SIGNAGE

SCALE @ A1	DATE	DESIGN/DRAWN	CHECKED	APPROVED	SHEET
1:250	08.12.2020	JL	JCH	JN	A1
JOB No.	FMC PROJECT No.	BRIEF/DSS No.			
70034827	WWESA2042	BR47368			
DRAWING No.	REV				
70034827-WSP-P02-X-DR-HI-1200-05	S3-P01				

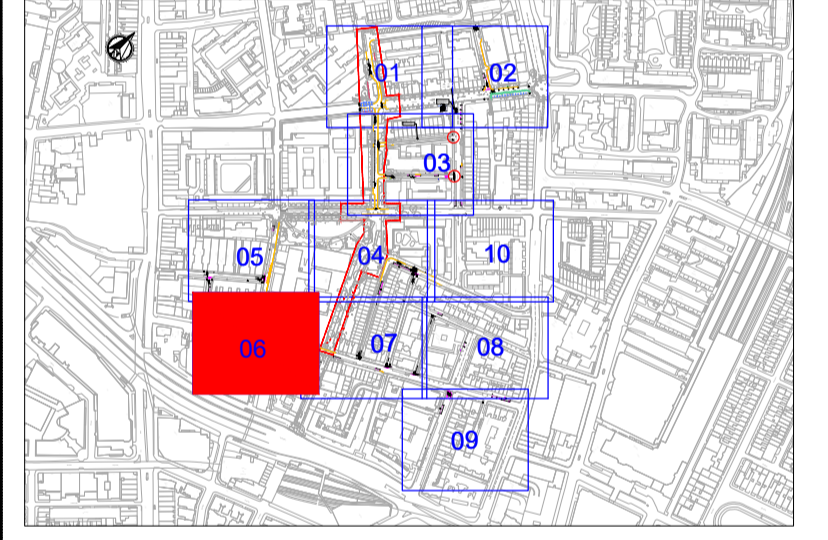
This map is reproduced from Ordnance Survey material with the permission of Ordnance Survey on behalf of the Controller of Her Majesty's Stationery Office © Crown copyright. Unauthorised reproduction infringes Crown copyright and may lead to prosecution or civil proceedings. (WCCC/LA 100019597)



KEY

- BOUNDARY LIMITING THE GREEN SPINE
- MAIN WORKS. WORKS NOT SHOWN
- PROPOSED PRIMROSE YELLOW LINE MARKINGS
- PROPOSED WHITE LINE MARKING
- SP PROPOSED SIGN AND POST
- H SP PROPOSED DOUBLE SIGN AND POST
- LC PROPOSED SIGN ON EXISTING LAMP COLUMN
- EXISTING ROAD MARKING TO BE REMOVED
- SP EXISTING SIGN AND POST TO BE REMOVED
- SP EXISTING POST TO BE REMOVED AND SIGN TO BE RELOCATED
- H LC EXISTING SIGN TO BE REMOVED FROM EXISTING LAMP COLUMN. PROPOSED SIGN ON EXISTING LAMP COLUMN
- SP RELOCATED SIGN ON EXISTING POST
- LC RELOCATED SIGN ON EXISTING LAMP COLUMN
- H SP SIGN AND POST TO BE RELOCATED
- H SP RELOCATED SIGN AND POST
- EXISTING LINE MARKING
- SP EXISTING SIGN AND POST
- H SP EXISTING DOUBLE FACED SIGN
- LC EXISTING LAMP COLUMN
- B EXISTING CANNON BOLLARD
- EXISTING TREE

- NOTES**
1. THESE DRAWINGS EXCLUDE THE GREEN SPINE MAIN SECTION ROAD MARKING WORKS, FOR DETAILS ON THIS SECTION REFER TO DRAWING 70034827-WSP-P01-X-DR-HI-1200
 2. NEW POSTS TO BE LOCATED MINIMUM 450mm FROM THE KERB FACE
 3. ALL NEW SIGNS TO BE LOCATED AT A MINIMUM HEIGHT OF 2.3m TO THE UNDERSIDE OF THE SIGN



REV	DATE	BY	DESCRIPTION	CHK	APD
S3-P01	08.12.2020	JL	FIRST ISSUE	JCH	JN

DRAWING STATUS: **DETAILED DESIGN**

25 Mandela Way, London, SE1 5SZ
www.fmconway.co.uk www.wsp.com

City of Westminster

PROJECT: **CHURCH STREET - GREEN SPINE SURROUNDING AREAS**

TITLE: **EXISTING / PROPOSED ROAD MARKING AND SIGNAGE**

SCALE @ A1	DATE	DESIGN/DRAWN	CHECKED	APPROVED	SHEET
1:250	08.12.2020	JL	JCH	JN	A1
JOB No:	FMC PROJECT No:	BRIEF/DSS No:			
70034827	WWESA2042	BR47368			
DRAWING No:	REV:				
70034827-WSP-P02-X-DR-HI-1200-06	S3-P01				

This map is reproduced from Ordnance Survey material with the permission of Ordnance Survey on behalf of the Controller of Her Majesty's Stationery Office © Crown copyright. Unauthorised reproduction infringes Crown copyright and may lead to prosecution or civil proceedings. (WCC/LA 100019597)

FOR CONTINUATION REFER TO DRG. 70034827-WSP-P02-X-DR-HI-1200-04

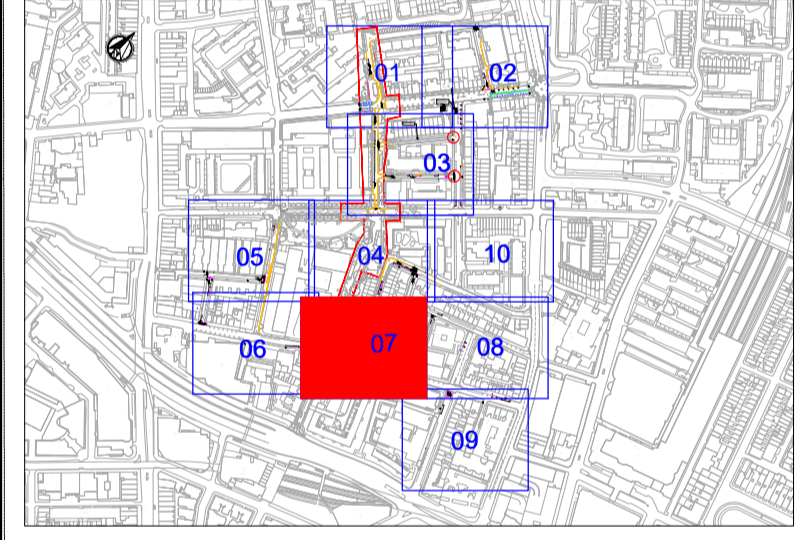
FOR CONTINUATION REFER TO DRG. 70034827-WSP-P02-X-DR-HI-1200-06

FOR CONTINUATION REFER TO DRG. 70034827-WSP-P02-X-DR-HI-1200-08

KEY

- BOUNDARY LIMITING THE GREEN SPINE MAIN WORKS. WORKS NOT SHOWN
- PROPOSED PRIMROSE YELLOW LINE MARKINGS
- PROPOSED WHITE LINE MARKING
- PROPOSED SIGN AND POST
- PROPOSED DOUBLE SIGN AND POST
- PROPOSED SIGN ON EXISTING LAMP COLUMN
- EXISTING ROAD MARKING TO BE REMOVED
- EXISTING SIGN AND POST TO BE REMOVED
- EXISTING POST TO BE REMOVED AND SIGN TO BE RELOCATED
- EXISTING SIGN TO BE REMOVED FROM EXISTING LAMP COLUMN. PROPOSED SIGN ON EXISTING LAMP COLUMN
- RELOCATED SIGN ON EXISTING POST
- RELOCATED SIGN ON EXISTING LAMP COLUMN
- SIGN AND POST TO BE RELOCATED
- RELOCATED SIGN AND POST
- EXISTING LINE MARKING
- EXISTING SIGN AND POST
- EXISTING DOUBLE FACED SIGN
- EXISTING LAMP COLUMN
- EXISTING CANNON BOLLARD
- EXISTING TREE

- NOTES**
- THESE DRAWINGS EXCLUDE THE GREEN SPINE MAIN SECTION ROAD MARKING WORKS. FOR DETAILS ON THIS SECTION REFER TO DRAWING 70034827-WSP-P01-X-DR-HI-1200
 - NEW POSTS TO BE LOCATED MINIMUM 450 mm FROM THE KERB FACE
 - ALL NEW SIGNS TO BE LOCATED AT A MINIMUM HEIGHT OF 2.3 m TO THE UNDERSIDE OF THE SIGN



S3-P01	08.12.2020	JL	FIRST ISSUE	JCH	JN
REV	DATE	BY	DESCRIPTION	CHK	APP

DRAWING STATUS: **DETAILED DESIGN**

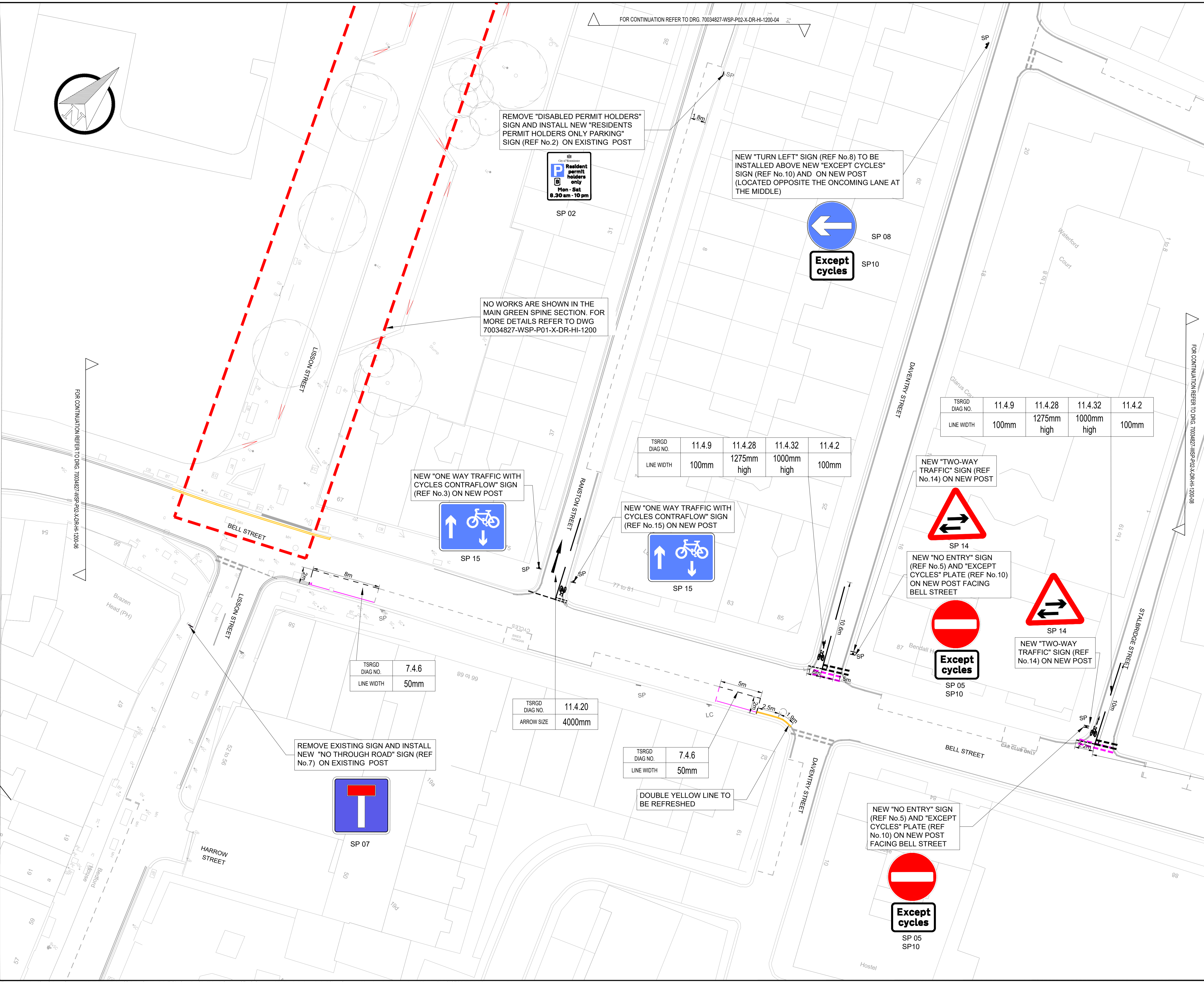
25 Mandela Way, London, SE1 5SZ
www.fmconway.co.uk www.wsp.com

CLIENT: **City of Westminster**

PROJECT: **CHURCH STREET - GREEN SPINE SURROUNDING AREAS**

TITLE: **EXISTING / PROPOSED ROAD MARKING AND SIGNAGE**


SCALE @ A1	DATE	DESIGN/DRAWN	CHECKED	APPROVED	SHEET
1:250	08.12.2020	JL	JCH	JN	A1
JOB No.	FMC PROJECT No.	DESIGN No.	REF No.		
70034827	WWESA2042		BR47368		
DRAWING No.					REV
70034827-WSP-P02-X-DR-HI-1200-07					S3-P01



REMOVE "DISABLED PERMIT HOLDERS" SIGN AND INSTALL NEW "RESIDENTS PERMIT HOLDERS ONLY PARKING" SIGN (REF No.2) ON EXISTING POST

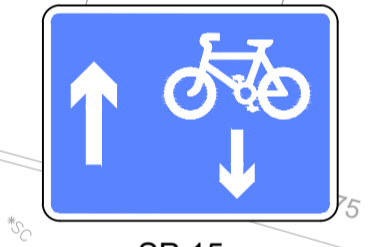


NEW "TURN LEFT" SIGN (REF No.8) TO BE INSTALLED ABOVE NEW "EXCEPT CYCLES" SIGN (REF No.10) AND ON NEW POST (LOCATED OPPOSITE THE ONCOMING LANE AT THE MIDDLE)

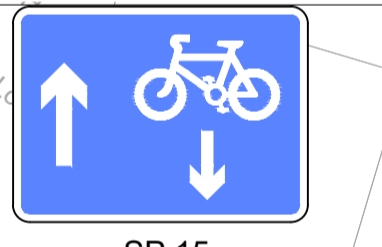


NO WORKS ARE SHOWN IN THE MAIN GREEN SPINE SECTION. FOR MORE DETAILS REFER TO DWG 70034827-WSP-P01-X-DR-HI-1200

NEW "ONE WAY TRAFFIC WITH CYCLES CONTRAFLOW" SIGN (REF No.3) ON NEW POST



NEW "ONE WAY TRAFFIC WITH CYCLES CONTRAFLOW" SIGN (REF No.15) ON NEW POST



NEW "TWO-WAY TRAFFIC" SIGN (REF No.14) ON NEW POST

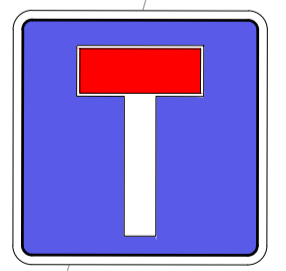


NEW "NO ENTRY" SIGN (REF No.5) AND "EXCEPT CYCLES" PLATE (REF No.10) ON NEW POST FACING BELL STREET




NEW "TWO-WAY TRAFFIC" SIGN (REF No.14) ON NEW POST

REMOVE EXISTING SIGN AND INSTALL NEW "NO THROUGH ROAD" SIGN (REF No.7) ON EXISTING POST



DOUBLE YELLOW LINE TO BE REFRESHED

NEW "NO ENTRY" SIGN (REF No.5) AND "EXCEPT CYCLES" PLATE (REF No.10) ON NEW POST FACING BELL STREET



TSRGD DIAG NO.	7.4.6
LINE WIDTH	50mm

TSRGD DIAG NO.	11.4.20
ARROW SIZE	4000mm

TSRGD DIAG NO.	7.4.6
LINE WIDTH	50mm

TSRGD DIAG NO.	11.4.9	11.4.28	11.4.32	11.4.2
LINE WIDTH	100mm	1275mm high	1000mm high	100mm

TSRGD DIAG NO.	11.4.9	11.4.28	11.4.32	11.4.2
LINE WIDTH	100mm	1275mm high	1000mm high	100mm

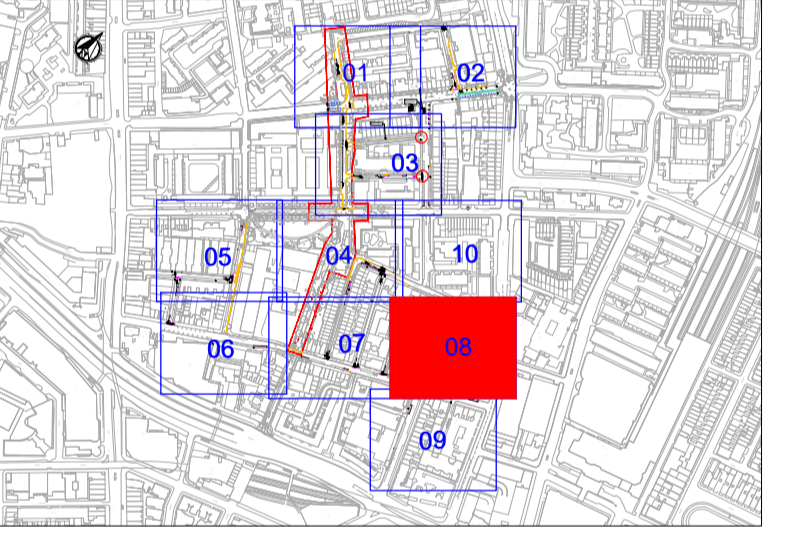
This map is reproduced from Ordnance Survey material with the permission of Ordnance Survey on behalf of the Controller of Her Majesty's Stationery Office © Crown copyright. Unauthorised reproduction infringes Crown copyright and may lead to prosecution or civil proceedings. (WCC/LA 100019597)



KEY

- BOUNDARY LIMITING THE GREEN SPINE MAIN WORKS. WORKS NOT SHOWN
- PROPOSED PRIMROSE YELLOW LINE MARKINGS
- PROPOSED WHITE LINE MARKING
- PROPOSED SIGN AND POST
- PROPOSED DOUBLE SIGN AND POST
- PROPOSED SIGN ON EXISTING LAMP COLUMN
- EXISTING ROAD MARKING TO BE REMOVED
- EXISTING SIGN AND POST TO BE REMOVED
- EXISTING POST TO BE REMOVED AND SIGN TO BE RELOCATED
- EXISTING SIGN TO BE REMOVED FROM EXISTING LAMP COLUMN. PROPOSED SIGN ON EXISTING LAMP COLUMN
- RELOCATED SIGN ON EXISTING POST
- RELOCATED SIGN ON EXISTING LAMP COLUMN
- SIGN AND POST TO BE RELOCATED
- RELOCATED SIGN AND POST
- EXISTING LINE MARKING
- EXISTING SIGN AND POST
- EXISTING DOUBLE FACED SIGN
- EXISTING LAMP COLUMN
- EXISTING CANNON BOLLARD
- EXISTING TREE

- NOTES**
- THESE DRAWINGS EXCLUDE THE GREEN SPINE MAIN SECTION ROAD MARKING WORKS. FOR DETAILS ON THIS SECTION REFER TO DRAWING 70034827-WSP-P01-X-DR-HI-1200
 - NEW POSTS TO BE LOCATED MINIMUM 450mm FROM THE KERB FACE
 - ALL NEW SIGNS TO BE LOCATED AT A MINIMUM HEIGHT OF 2.3m TO THE UNDERSIDE OF THE SIGN



S3-P01	08.12.2020	JL	FIRST ISSUE	JCH	JN
REV	DATE	BY	DESCRIPTION	CHK	APP

DRAWING STATUS: **DETAILED DESIGN**

25 Mandala Way, London, SE1 5SZ
www.fmconway.co.uk www.wsp.com

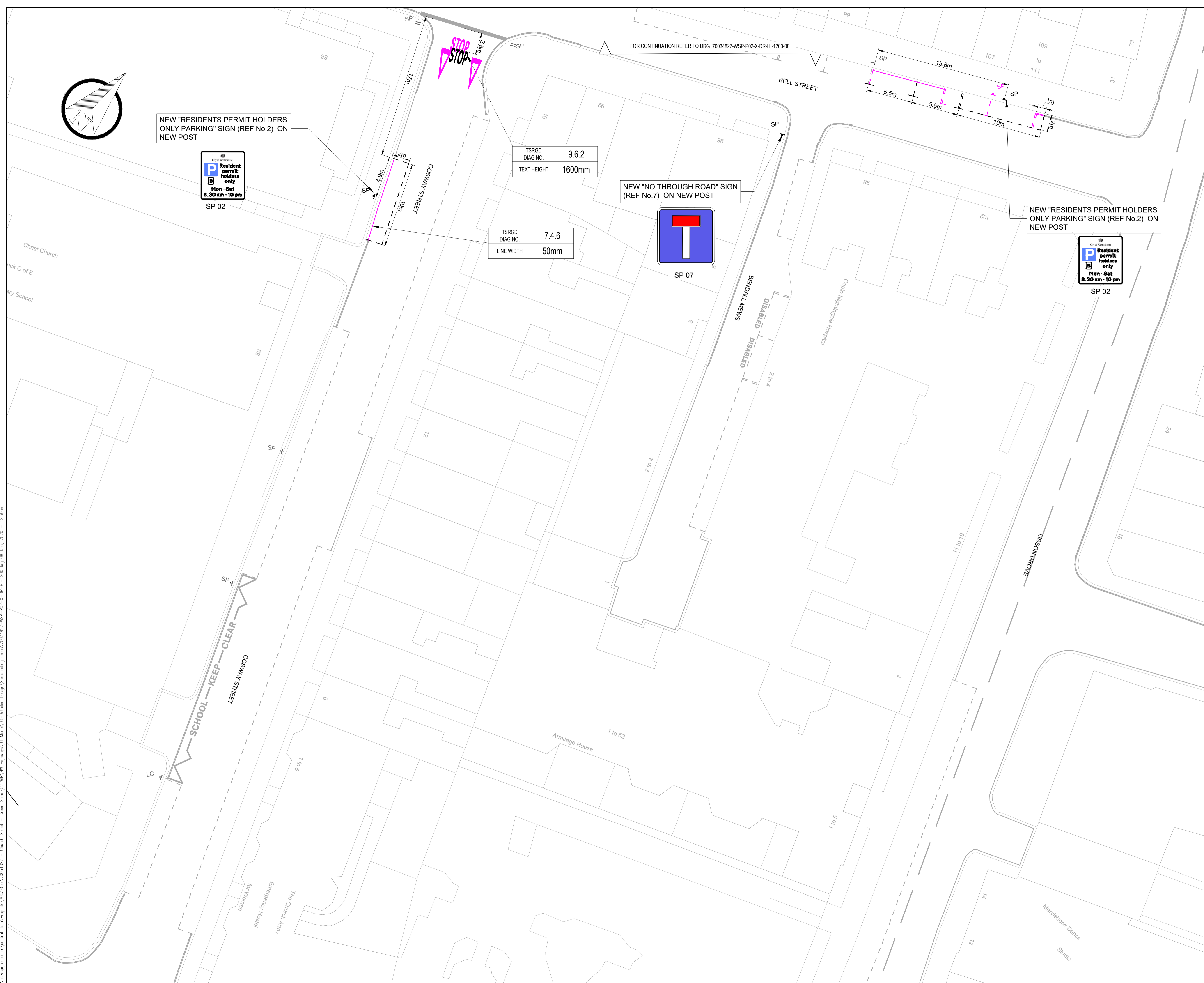
CLIENT: **City of Westminster**

PROJECT: **CHURCH STREET - GREEN SPINE SURROUNDING AREAS**

TITLE: **EXISTING / PROPOSED ROAD MARKING AND SIGNAGE**

SCALE @ A1	DATE	DESIGN/DRAWN	CHECKED	APPROVED	SHEET
1:250	08.12.2020	JL	JCH	JN	A1
JOB No:	FMC PROJECT No:	BRIEF/D88 No:			
70034827	WWESA2042	BR47368			
DRAWING No:	REV				
70034827-WSP-P02-X-DR-HI-1200-08	S3-P01				

This map is reproduced from Ordnance Survey material with the permission of Ordnance Survey on behalf of the Controller of Her Majesty's Stationery Office © Crown copyright. Unauthorised reproduction infringes Crown copyright and may lead to prosecution or civil proceedings. (WCCC/LA 100019597)



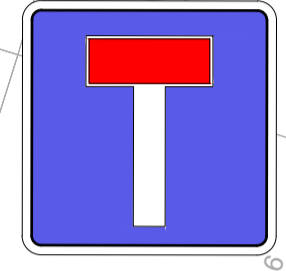
NEW "RESIDENTS PERMIT HOLDERS ONLY PARKING" SIGN (REF No.2) ON NEW POST



SP 02

TSRGD DIAG NO.	9.6.2
TEXT HEIGHT	1600mm

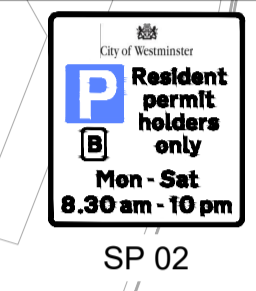
NEW "NO THROUGH ROAD" SIGN (REF No.7) ON NEW POST



SP 07

TSRGD DIAG NO.	7.4.6
LINE WIDTH	50mm

NEW "RESIDENTS PERMIT HOLDERS ONLY PARKING" SIGN (REF No.2) ON NEW POST

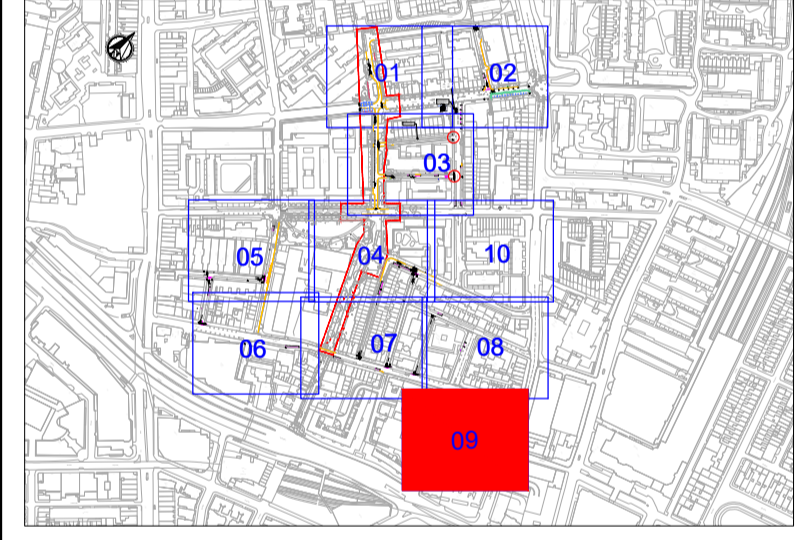


SP 02

KEY

	BOUNDARY LIMITING THE GREEN SPINE MAIN WORKS. WORKS NOT SHOWN
	PROPOSED PRIMROSE YELLOW LINE MARKINGS
	PROPOSED WHITE LINE MARKING
	PROPOSED SIGN AND POST
	PROPOSED DOUBLE SIGN AND POST
	PROPOSED SIGN ON EXISTING LAMP COLUMN
	EXISTING ROAD MARKING TO BE REMOVED
	EXISTING SIGN AND POST TO BE REMOVED
	EXISTING POST TO BE REMOVED AND SIGN TO BE RELOCATED
	EXISTING SIGN TO BE REMOVED FROM EXISTING LAMP COLUMN. PROPOSED SIGN ON EXISTING LAMP COLUMN
	RELOCATED SIGN ON EXISTING POST
	RELOCATED SIGN ON EXISTING LAMP COLUMN
	SIGN AND POST TO BE RELOCATED
	RELOCATED SIGN AND POST
	EXISTING LINE MARKING
	EXISTING SIGN AND POST
	EXISTING DOUBLE FACED SIGN
	EXISTING LAMP COLUMN
	EXISTING CANNON BOLLARD
	EXISTING TREE

- NOTES**
- THESE DRAWINGS EXCLUDE THE GREEN SPINE MAIN SECTION ROAD MARKING WORKS. FOR DETAILS ON THIS SECTION REFER TO DRAWING 70034827-WSP-P01-X-DR-HI-1200
 - NEW POSTS TO BE LOCATED MINIMUM 450 mm FROM THE KERB FACE
 - ALL NEW SIGNS TO BE LOCATED AT A MINIMUM HEIGHT OF 2.3 m TO THE UNDERSIDE OF THE SIGN



S3-P01	08.12.2020	JL	FIRST ISSUE	JCH	JN
REV	DATE	BY	DESCRIPTION	CHK	APD

DRAWING STATUS: **DETAILED DESIGN**

25 Mandela Way, London, SE1 5SZ
www.fmconway.co.uk www.wsp.com

CLIENT:

PROJECT: **CHURCH STREET - GREEN SPINE SURROUNDING AREAS**

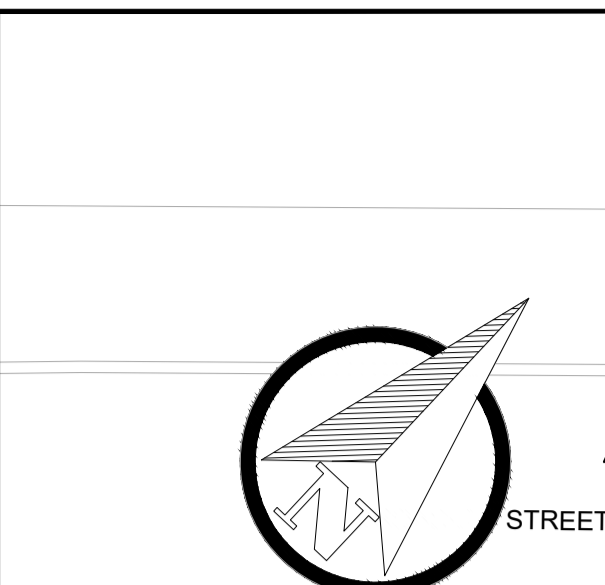
TITLE: **EXISTING / PROPOSED ROAD MARKING AND SIGNAGE**

SCALE @ A1	DATE	DESIGN/DRAWN	CHECKED	APPROVED	SHEET
1:250	08.12.2020	JL	JCH	JN	A1
JOB No:	FMC PROJECT No:	BRIEF/D8B No:			
70034827	WWESA2042	BR47368			
DRAWING No:	70034827-WSP-P02-X-DR-HI-1200-09		REV	S3-P01	

This map is reproduced from Ordnance Survey material with the permission of Ordnance Survey on behalf of the Controller of Her Majesty's Stationery Office © Crown copyright. Unauthorised reproduction infringes Crown copyright and may lead to prosecution or civil proceedings. (WCC/LA 100019597)



TSRGD DIAG NO.	7.4.6
LINE WIDTH	50mm



FOR CONTINUATION REFER TO DRG. 70034827-WSP-P02-X-DR-HI-1200-03

FOR CONTINUATION REFER TO DRG. 70034827-WSP-P02-X-DR-HI-1200-08

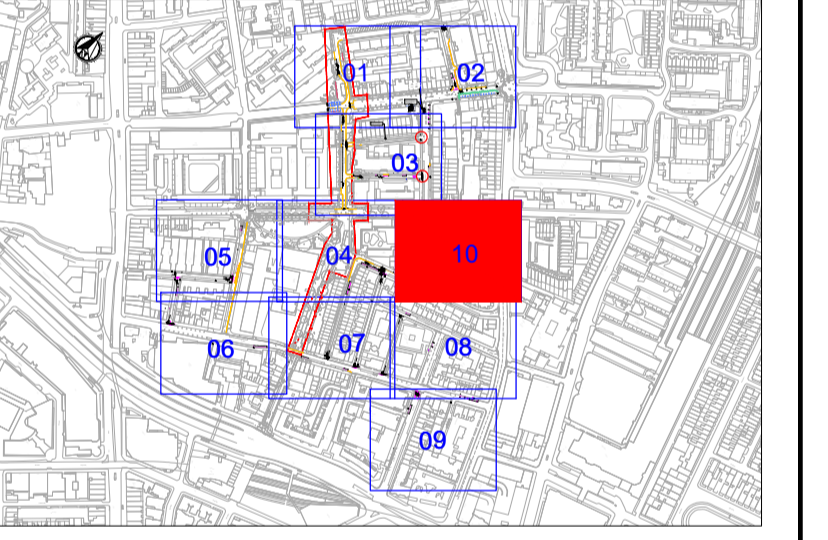
FOR CONTINUATION REFER TO DRG. 70034827-WSP-P02-X-DR-HI-1200-04

DOUBLE YELLOW LINES TO BE REFRESHED

KEY

- BOUNDARY LIMITING THE GREEN SPINE MAIN WORKS. WORKS NOT SHOWN
- PROPOSED PRIMROSE YELLOW LINE MARKINGS
- PROPOSED WHITE LINE MARKING
- PROPOSED SIGN AND POST
- PROPOSED DOUBLE SIGN AND POST
- PROPOSED SIGN ON EXISTING LAMP COLUMN
- EXISTING ROAD MARKING TO BE REMOVED
- EXISTING SIGN AND POST TO BE REMOVED
- EXISTING POST TO BE REMOVED AND SIGN TO BE RELOCATED
- EXISTING SIGN TO BE REMOVED FROM EXISTING LAMP COLUMN. PROPOSED SIGN ON EXISTING LAMP COLUMN
- RELOCATED SIGN ON EXISTING POST
- RELOCATED SIGN ON EXISTING LAMP COLUMN
- SIGN AND POST TO BE RELOCATED
- RELOCATED SIGN AND POST
- EXISTING LINE MARKING
- EXISTING SIGN AND POST
- EXISTING DOUBLE FACED SIGN
- EXISTING LAMP COLUMN
- EXISTING CANNON BOLLARD
- EXISTING TREE

- NOTES**
- THESE DRAWINGS EXCLUDE THE GREEN SPINE MAIN SECTION ROAD MARKING WORKS. FOR DETAILS ON THIS SECTION REFER TO DRAWING 70034827-WSP-P01-X-DR-HI-1200
 - NEW POSTS TO BE LOCATED MINIMUM 450 mm FROM THE KERB FACE
 - ALL NEW SIGNS TO BE LOCATED AT A MINIMUM HEIGHT OF 2.3 m TO THE UNDERSIDE OF THE SIGN



S3-P01	08.12.2020	JL	FIRST ISSUE	JCH	JN
REV	DATE	BY	DESCRIPTION	CHK	APP

DRAWING STATUS: **DETAILED DESIGN**

25 Mandela Way, London, SE1 5SZ
www.fmconway.co.uk www.wsp.com



PROJECT: CHURCH STREET - GREEN SPINE SURROUNDING AREAS

TITLE: EXISTING / PROPOSED ROAD MARKING AND SIGNAGE

SCALE @ A1	DATE	DESIGN/DRAWN	CHECKED	APPROVED	SHEET
1:250	08.12.2020	JL	JCH	JN	A1
JOB No.	FMC PROJECT No.	BRIEF/D8B No.			
70034827	WWESA2042	BR47368			

DRAWING No. 70034827-WSP-P02-X-DR-HI-1200-10 S3-P01

SP 01

Signing Project	Green Spine	Width (mm)	388	Background	White
Sign Reference	SP 01	Height (mm)	812	Border	Black
x Height	20	Area (m ²)	0.31	Legend	Black
Material	Class RA2				
Quantity	1	Illuminated	No		

SP 02

Signing Project	Green Spine	Width (mm)	340	Background	White
Sign Reference	SP 02	Height (mm)	416	Border	Black
x Height	20	Area (m ²)	0.14	Legend	Black
Material	Class RA2				
Quantity	11	Illuminated	No		

SP 03

Signing Project	Green Spine	Width (mm)	300	Background	Blue
Sign Reference	SP 03	Height (mm)	450	Border	White
x Height	-	Area (m ²)	0.135	Legend	Black
Material	Class RA2				
Quantity	5	Illuminated	Yes		

SP 04

Signing Project	Green Spine	Width (mm)	600	Background	White
Sign Reference	SP 04	Height (mm)	600	Border	Red
x Height	-	Area (m ²)	0.28	Legend	Black
Material	Class RA2				
Quantity	1	Illuminated	Yes		

SP 05

Signing Project	Green Spine	Width (mm)	600	Background	White
Sign Reference	SP 05	Height (mm)	600	Border	Red
x Height	-	Area (m ²)	0.28	Legend	Black
Material	Class RA2				
Quantity	6	Illuminated	Yes		

SP 06 TYPE A TYPE B

Signing Project	Green Spine	Width (mm)	600	Background	Blue
Sign Reference	SP 06	Height (mm)	600	Border	White
x Height	-	Area (m ²)	0.25	Legend	White
Material	Class RA2				
Quantity	TYPE A : 1 TYPE B : 1	Illuminated	Yes		

SP 07

Signing Project	Green Spine	Width (mm)	400	Background	Blue
Sign Reference	SP 07	Height (mm)	400	Border	White
x Height	-	Area (m ²)	0.16	Legend	White
Material	Class RA2				
Quantity	4	Illuminated	No		

SP 08

Signing Project	Green Spine	Width (mm)	600	Background	Blue
Sign Reference	SP 08	Height (mm)	600	Border	White
x Height	-	Area (m ²)	0.25	Legend	White
Material	Class RA2				
Quantity	1	Illuminated	Yes		

SP 09

Signing Project	Green Spine	Width (mm)	125	Background	Blue
Sign Reference	SP 09	Height (mm)	570	Border	Blue
x Height	N/A	Area (m ²)	0.07	Legend	Blue
Material	NR Digital Print				
Type	Location Code	Quantity	Sign Number		
CoU Type 18	6789	2	09		

SP 10

Signing Project	Green Spine	Width (mm)	345	Background	White
Sign Reference	SP 10	Height (mm)	230	Border	Black
x Height	40	Area (m ²)	0.08	Legend	Black
Material	Class RA2				
Quantity	9	Illuminated	No		

SP 11

Signing Project	Green Spine	Width (mm)	600	Background	White
Sign Reference	SP 11	Height (mm)	600	Border	Red
x Height	-	Area (m ²)	0.36	Legend	Red
Material	Class RA2				
Quantity	2	Illuminated	No		

SP 12

Signing Project	Green Spine	Width (mm)	825	Background	White
Sign Reference	SP 12	Height (mm)	565	Border	Black
x Height	62.5	Area (m ²)	0.47	Legend	Black
Material	Class RA2				
Quantity	2	Illuminated	No		

SP 13

Signing Project	Green Spine	Width (mm)	415	Background	Yellow
Sign Reference	SP 13	Height (mm)	215	Border	Black
x Height	20.0	Area (m ²)	0.09	Legend	Black
Material	Class RA2				
Quantity	1	Illuminated	No		

SP 14

Signing Project	Green Spine	Width (mm)	680	Background	White
Sign Reference	SP 14	Height (mm)	600	Border	Red
x Height	-	Area (m ²)	0.24	Legend	Black
Material	Class RA2				
Quantity	2	Illuminated	No		

SP 15

Signing Project	Green Spine	Width (mm)	650	Background	White
Sign Reference	SP 15	Height (mm)	475	Border	White
x Height	-	Area (m ²)	0.31	Legend	Black
Material	Class RA2				
Quantity	9	Illuminated	No		

S3-P01	08.12.2020	JL	FIRST ISSUE	JCH	JN
REV	DATE	BY	DESCRIPTION	CHK	APD

DRAWING STATUS
DETAILED DESIGN

25 Mandela Way, London, SE1 5SZ
www.fmconway.co.uk www.wsp.com

CLIENT

PROJECT
CHURCH STREET - GREEN SPINE
SURROUNDING AREAS

TITLE
SIGN SCHEDULE

SCALE @ A1	DATE	DESIGN/DRAWN	CHECKED	APPROVED	SHEET
NA	08.12.2020	JL	JCH	JN	A1

JOB No.	FMC PROJECT No.	BRIEF/D88 No.
70034827	WWESA2042	BR47368

DRAWING No. 70034827-WSP-P02-X-DR-HI-1200-11 S3-P01

This map is reproduced from Ordnance Survey material with the permission of Ordnance Survey on behalf of the Controller of Her Majesty's Stationery Office © Crown copyright. Unauthorised reproduction infringes Crown copyright and may lead to prosecution or civil proceedings. (WCC/LA 100019597)